







CITY OF PETALUMA
PUBLIC SAFETY FACILITIES STRATEGIC PLAN
HEADQUARTERS

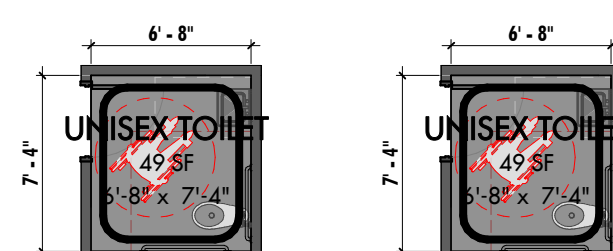
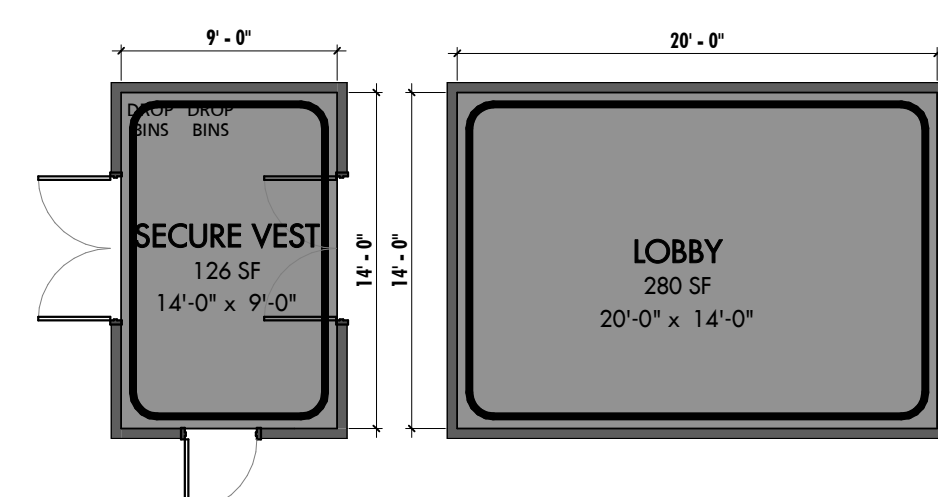
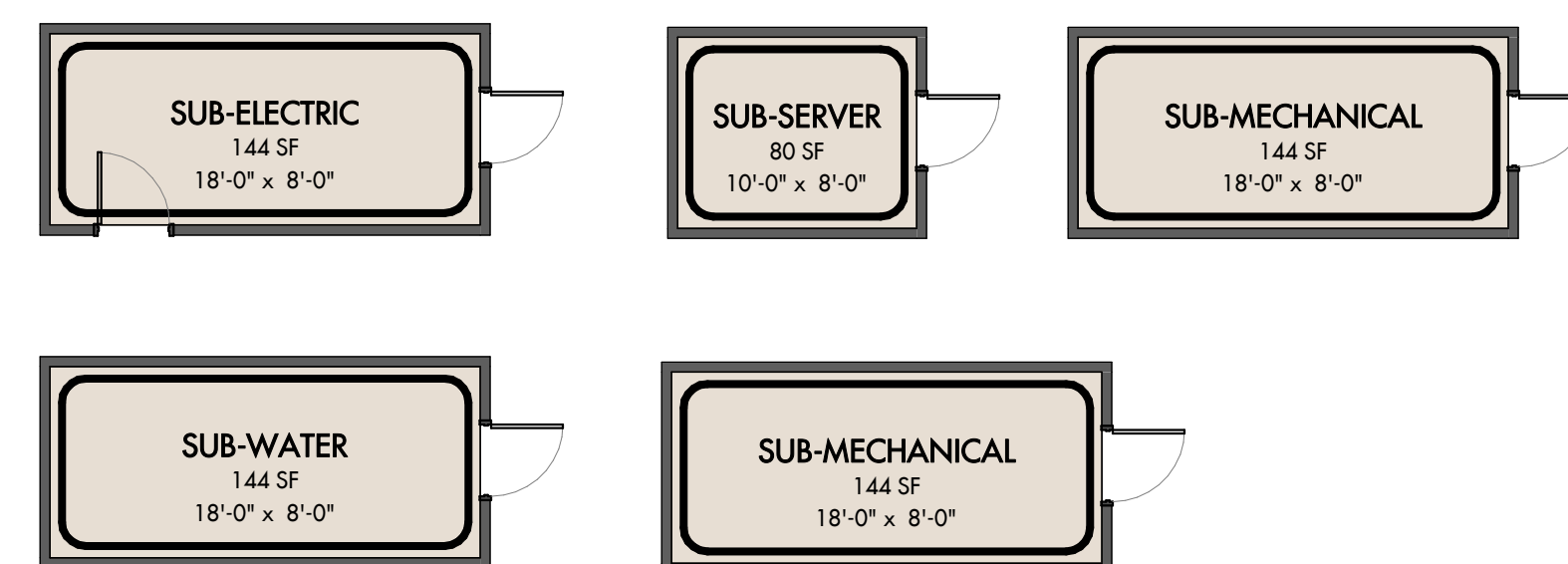
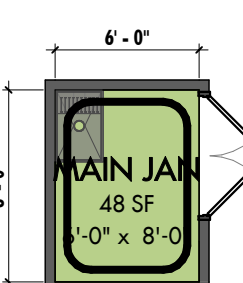
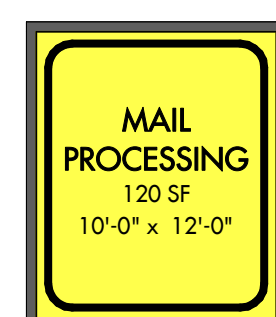
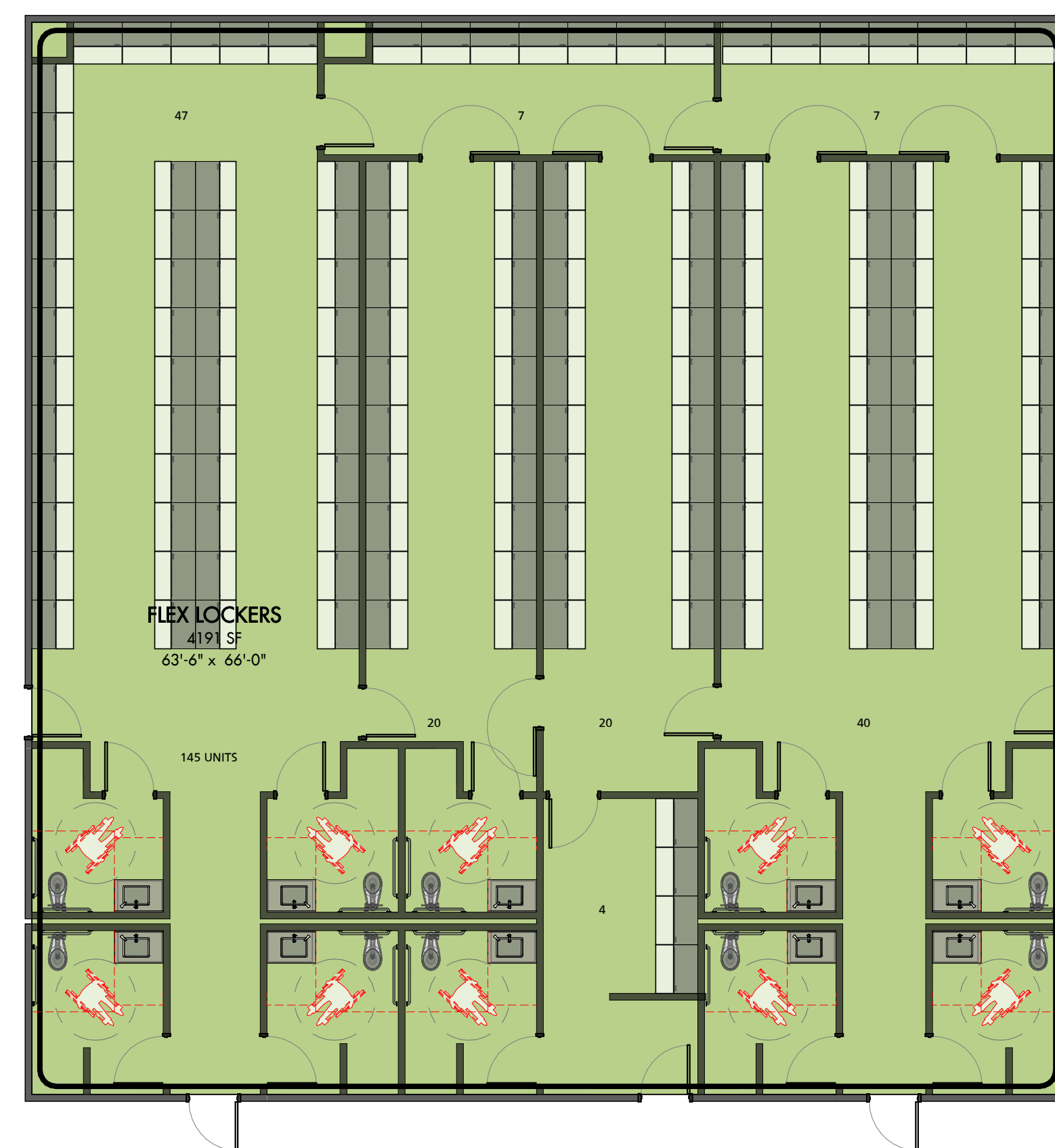
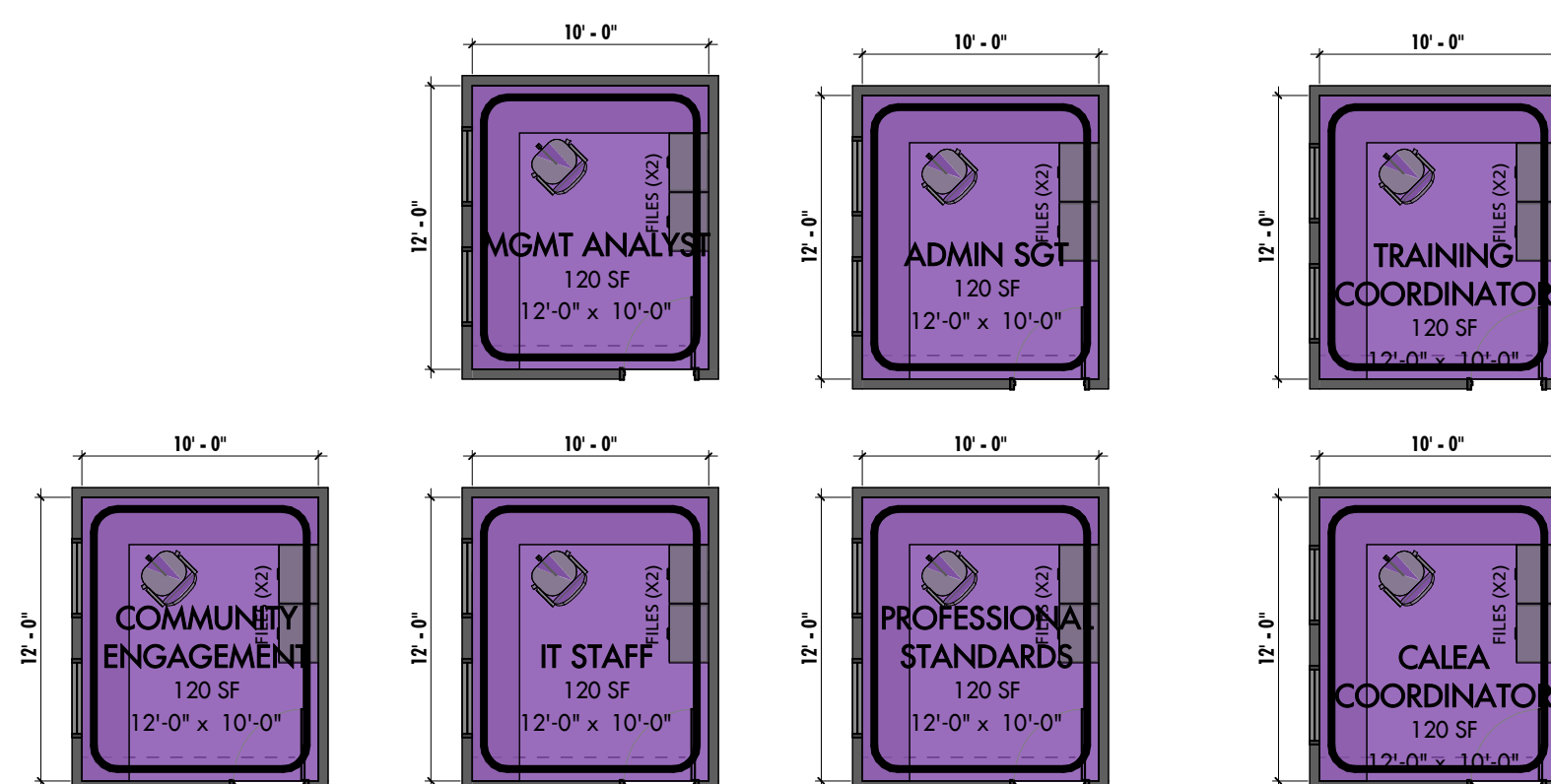
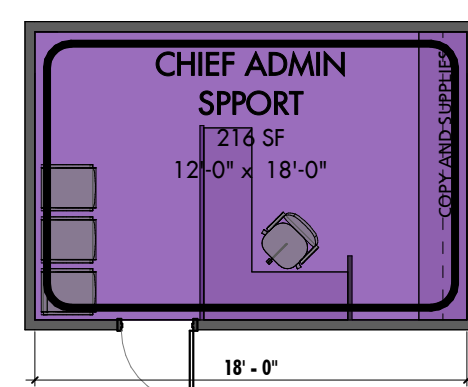
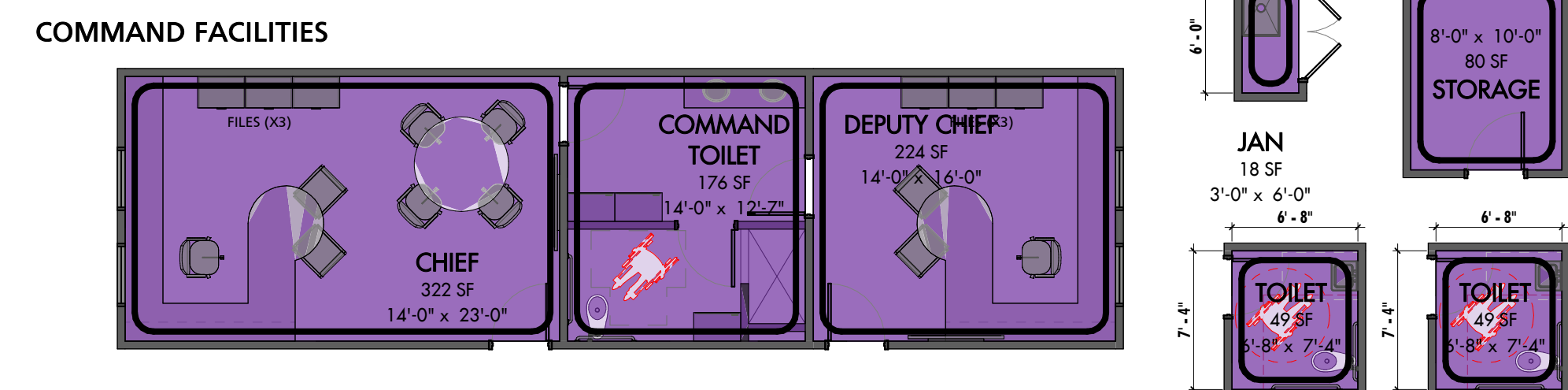
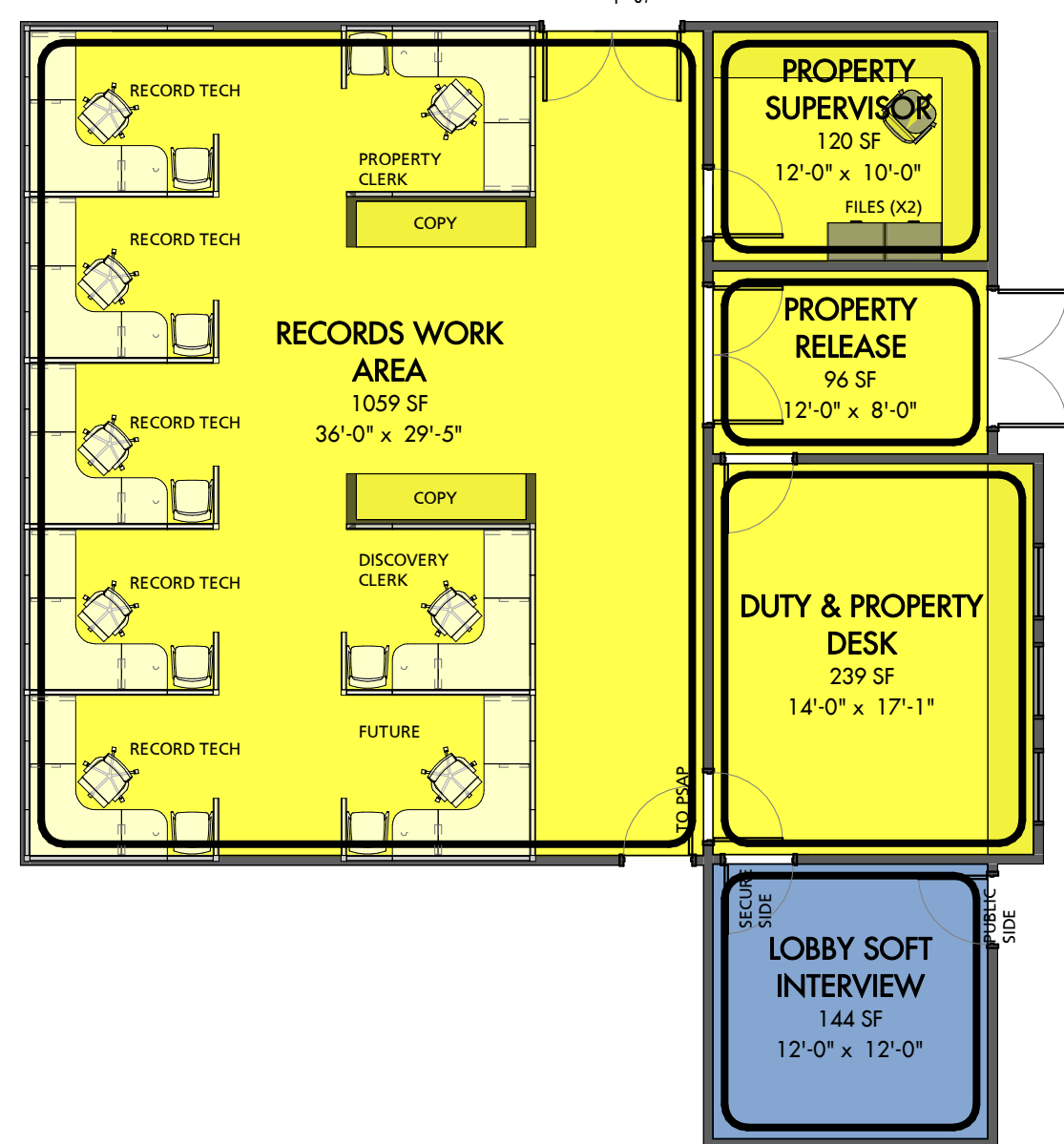
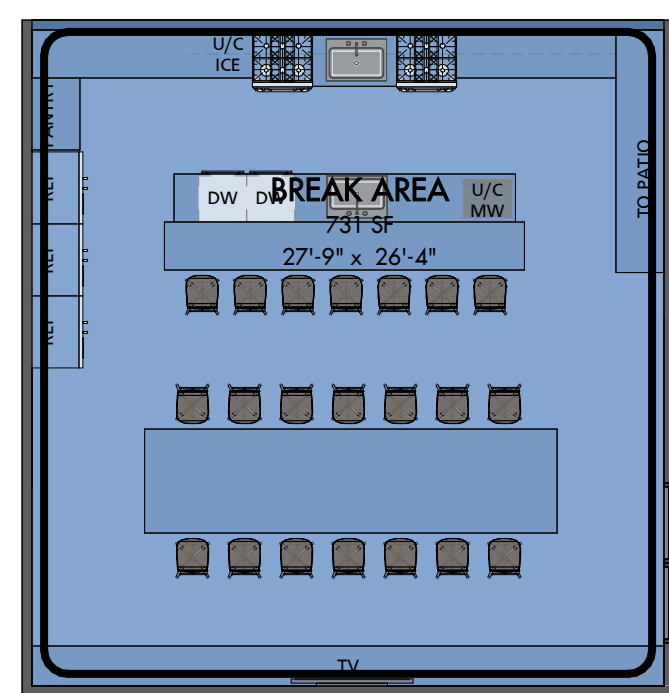


SHEET REVISION SCHEDULE

NO.	DATE
-----	------

SHEET NUMBER:

PGM 1.3



KENILWORTH DRIVE

JOHNSON DRIVE

VISITOR PARKING
30 SPACES

FLAG COURT

CONCRETE APRON

SECURE LOT - 139 SPACES

27

PHOTOVOLTAIC CANOPY

29

PHOTOVOLTAIC CANOPY

SECURE LOT - 139 SPACES

CONCRETE APRON

2

CONCRETE APRON

27

18

GATE

5

ACCESS ROAD EXTENSION

ORNAMENTAL PRIVACY FENCE

ORNAMENTAL PRIVACY FENCE

EXISTING RACEWAY TRACK FENCING

TEST FIT SITE PLAN
1" = 20'-0"

SHEET NUMBER:

SK1.3

9/8/2023



CITY OF PETALUMA
PUBLIC SAFETY FACILITIES STRATEGIC PLAN
PROGRAMMING TEST FIT

Laura Blake
Architect
415-297-5340
LAURA@LAURABLAKEARCHITECT.COM



10839 PHILADELPHIA RD
WHITE MARSH, MD 21162
410-344-1460
INFO@MWSARCH.COM
WWW.MWSARCH.COM





