

Active Transportation Plan Update and Interactive Draft Project Map Tutorial

PEDESTRIAN & BICYCLE ADVISORY COMMITTEE

JULY 5, 2023



Overview

- About the *Active Transportation Plan*
- Draft Project Map Development
- Interactive Map Tutorial
- Alternative Ways to Provide Comments
- Community Engagement Process
- Links

Active Transportation Plan

- Previously adopted as the *Bicycle & Pedestrian Master Plan* (2008)
- Includes vision, goals, policies, projects, and programs aimed at improving walking, bicycling, and rolling
- Includes recommendations in several areas, including infrastructure, education, encouragement, and enforcement

Draft Project Map Development

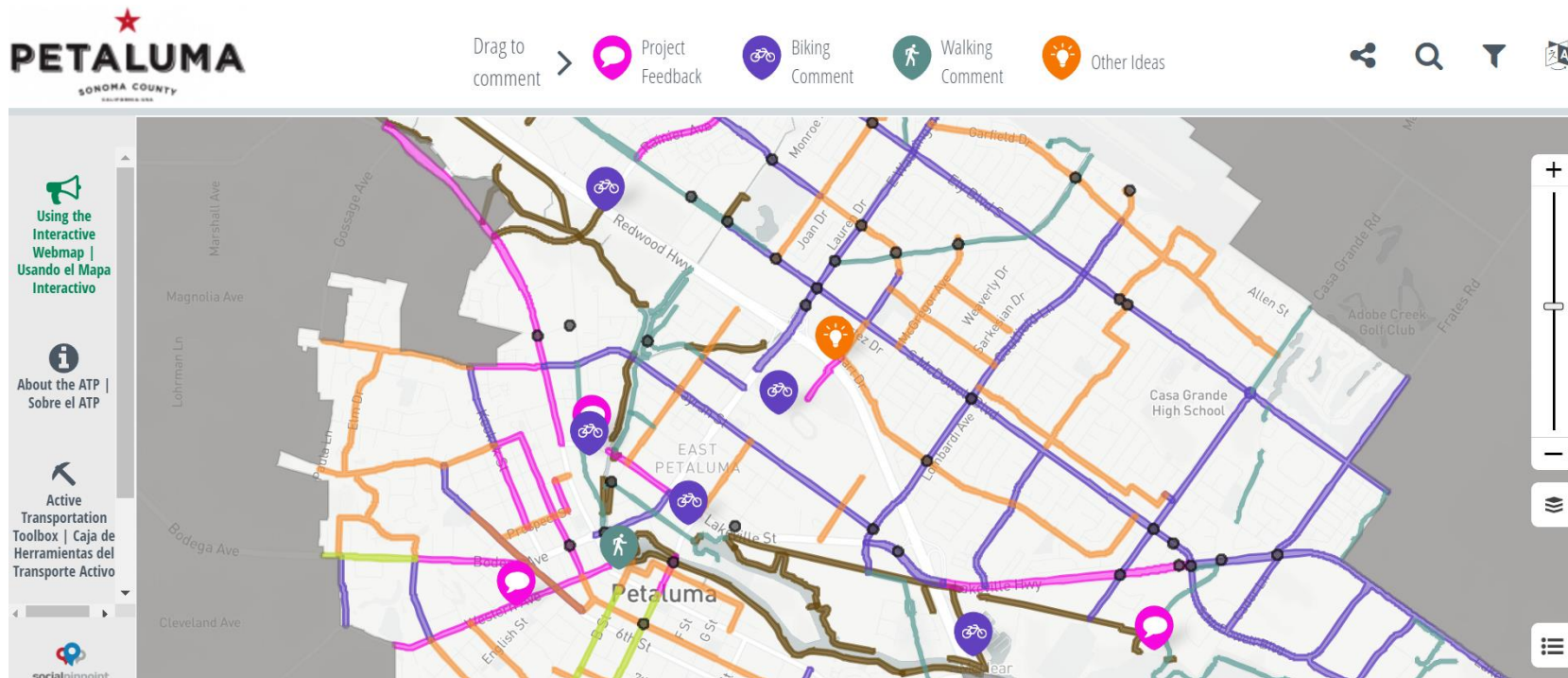
- PBAC workshop and one-on-one discussions with PBAC members
- Feedback at community events (Ciclovía, SMART Pathway Ribbon Cutting, Cool Petaluma Climate Expo, etc.)
- Review of recent plans and studies, including the *Local Road Safety Plan*
- Updates projects proposed in 2008 *Bicycle & Pedestrian Master Plan* to reflect guidance on “All Ages & Abilities” bikeways



Important Reminders

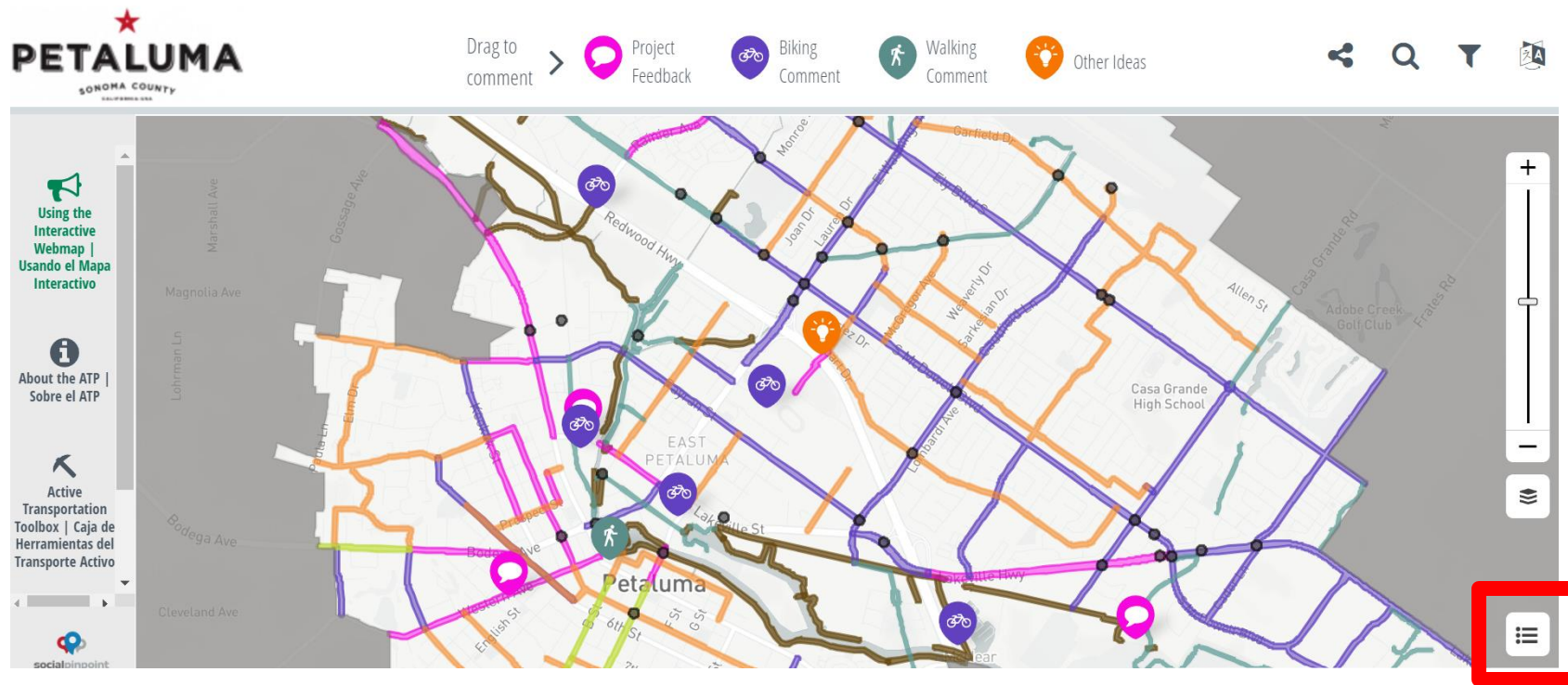
- This is a draft map; there will be plenty of opportunities to suggest changes (but the earlier you catch something, the better).
- All projects are proposed and, if adopted in the *Active Transportation Plan*, would be subject to additional prioritization, community engagement, design/feasibility consideration, environmental approvals, and funding prior to implementation.

Interactive Draft Project Map Tutorial



When you open the map, the default view shows proposed projects only.

Interactive Draft Project Map Tutorial

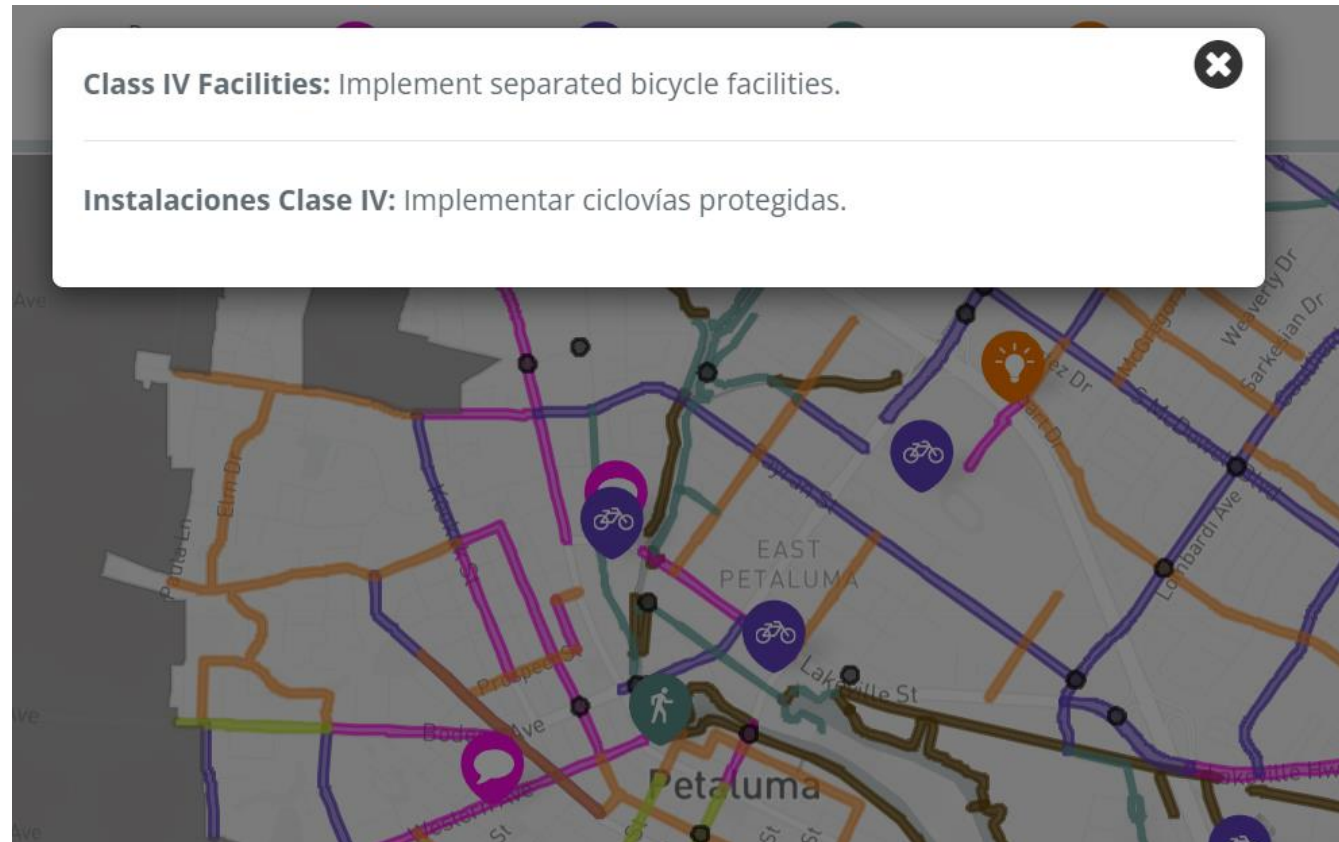


To view the legend, click this icon in the bottom right.

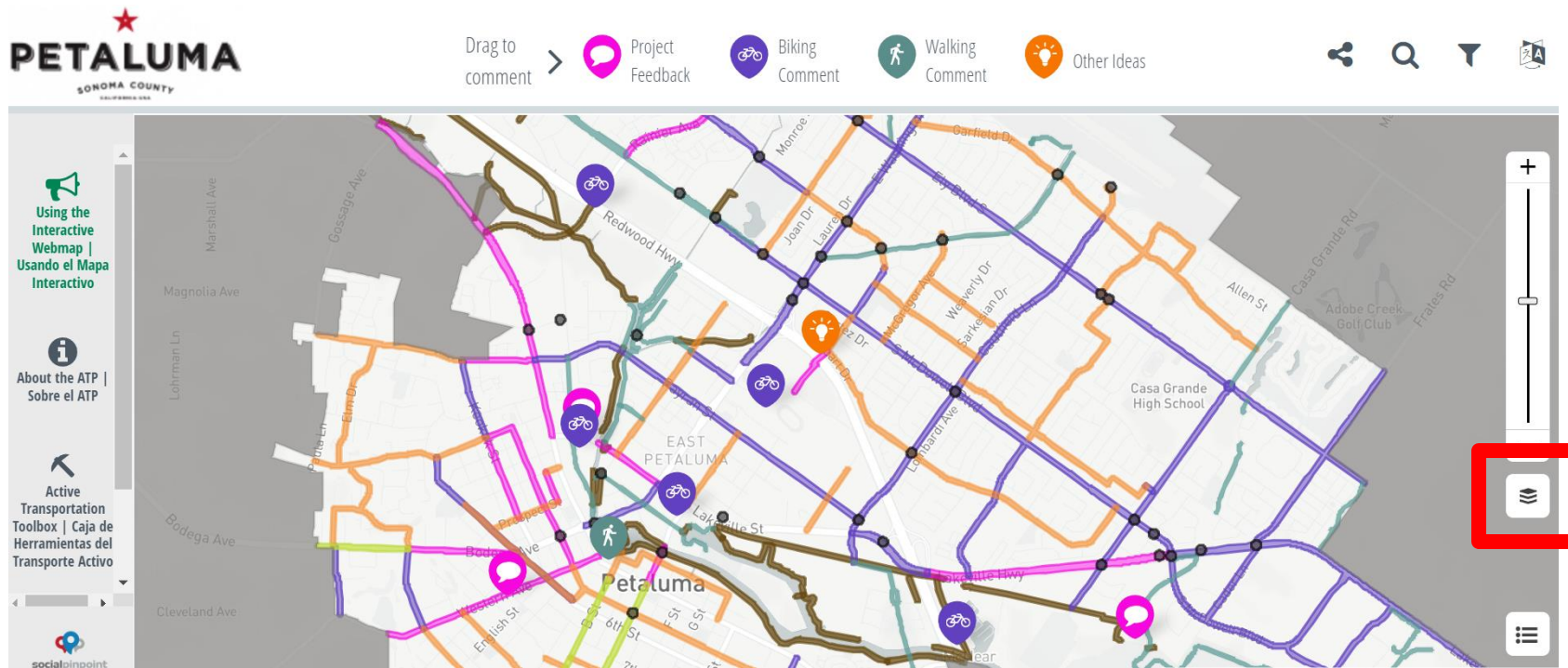


Interactive Draft Project Map Tutorial

Alternatively, you can click on projects to view a simple description.



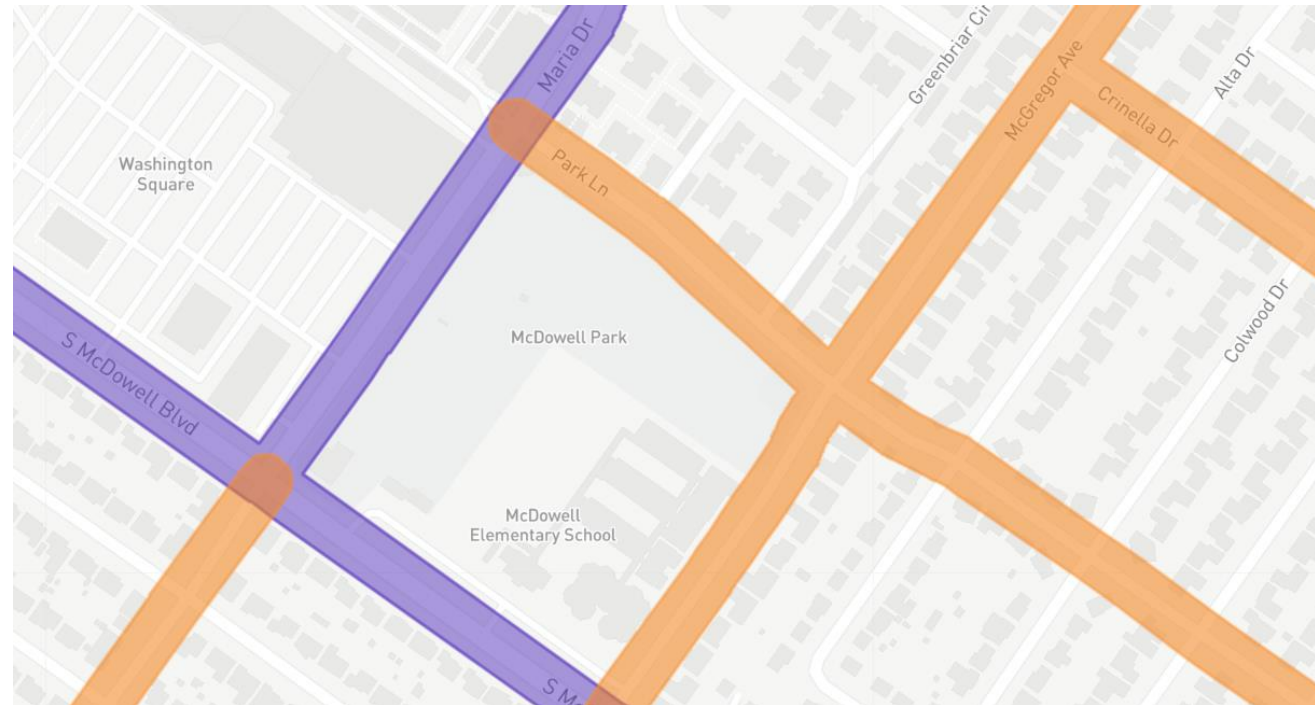
Interactive Draft Project Map Tutorial



To view other layers, including existing bikeways, click this icon below the zoom tool and select layers you'd like to view.

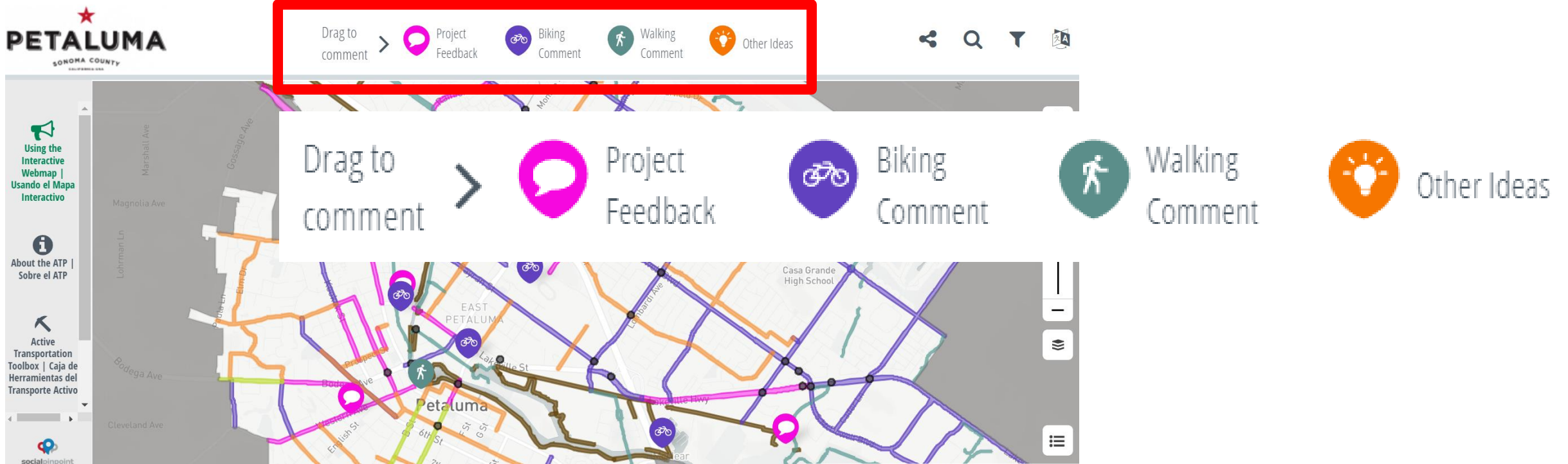


Interactive Draft Project Map Tutorial



You can pan and zoom using your mouse, similar to using Google Maps. When you zoom in, street names and other geographic features become visible.

Interactive Draft Project Map Tutorial



To add a comment, click one of the icons at the top of the page, and, while holding down on your mouse, drag it onto the map and place it where you'd like to give feedback.

Interactive Draft Project Map Tutorial

A pop-up window will appear asking you to provide your information and comment. Your contact information will not be shown publicly, but your comment will.

Leave us your comment

Comment * (Required)

First name * (Required)

Last name

Phone

Zip code

Attach an optional photo

Supports png, jpg/jpeg, gif and heic

Leave your comment here

Your email * (Required)

Email

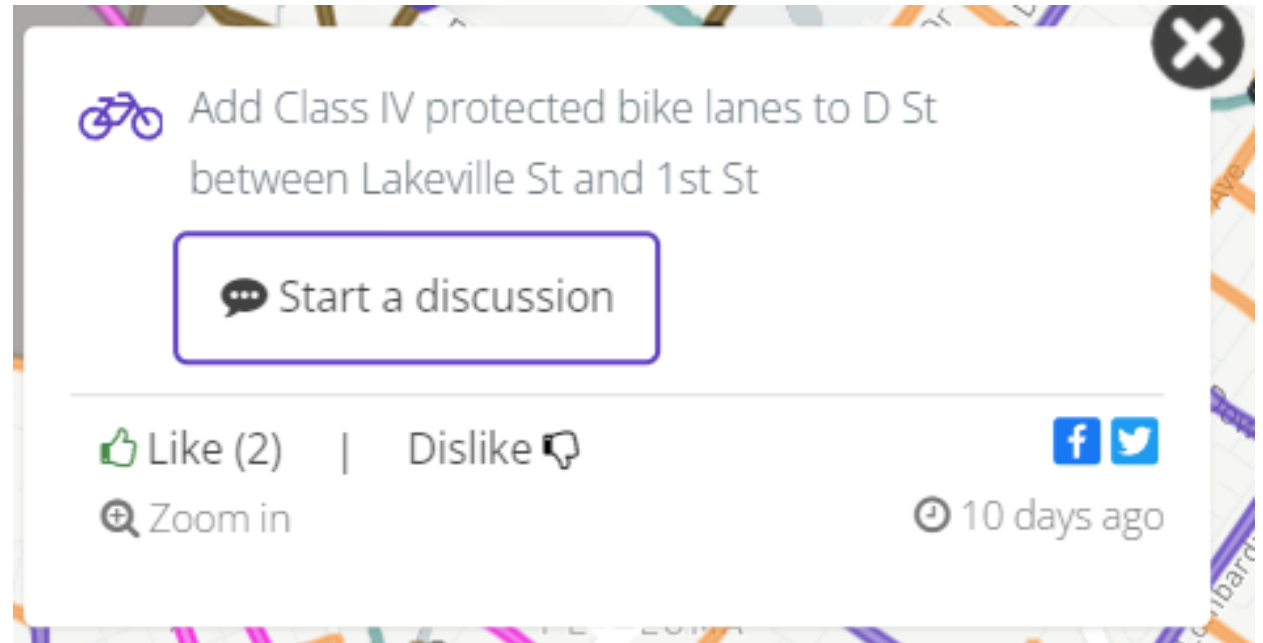
☐ Remember

☐ I agree my comment will be used as indicated in the [terms and conditions](#) * (Required)

Add Comment

Interactive Draft Project Map Tutorial

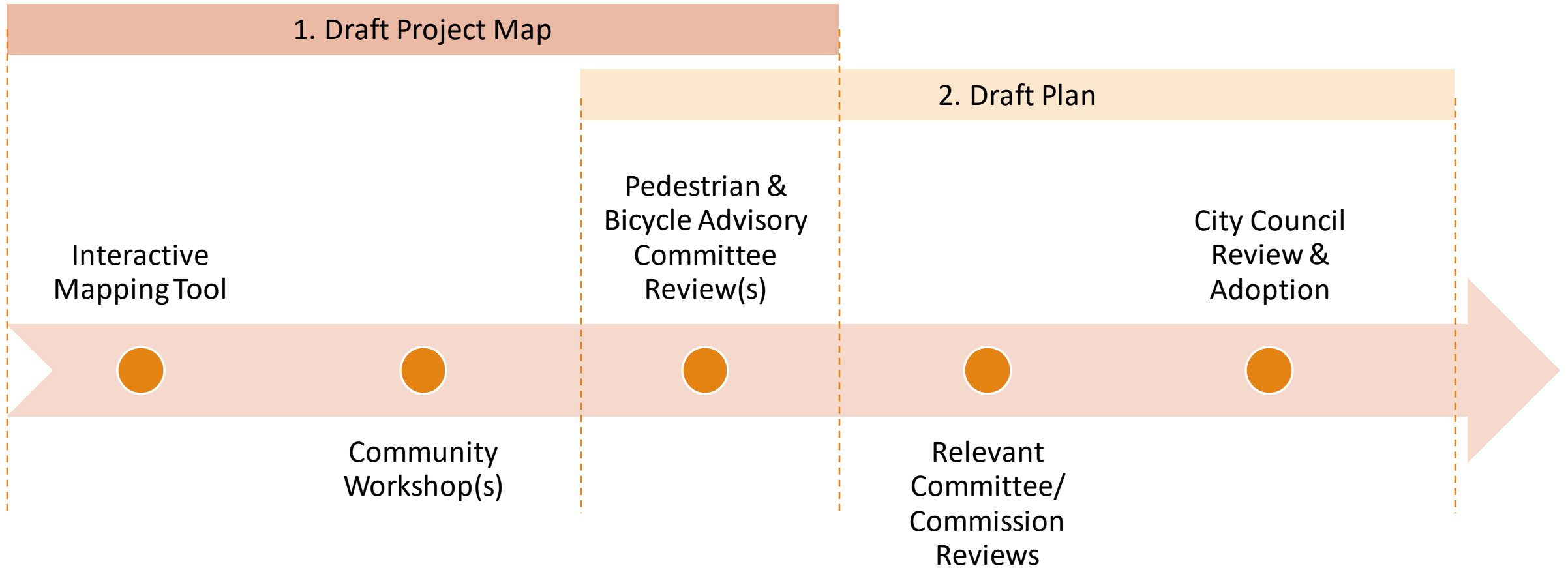
You can also click on the comment icons on the map to view comments left by others. You can respond to, upvote, and downvote comments.



Draft Project Map Feedback

- Using the map is preferred, but you may also email comments to Bjorn Griepenburg, Project Manager: bgriepenburg@cityofpetaluma.org
- Deadline for first round of comments on draft project map (including interactive map) is Sunday, July 30

Community Engagement Process



Links

- [Active Transportation Plan Webpage \(be sure to subscribe to updates!\)](#)
- [Overview/Background Information](#)
- [Interactive Draft Project Map](#)

Contact

Bjorn Gripenburg, Project Manager

bgripenburg@cityofpetaluma.org